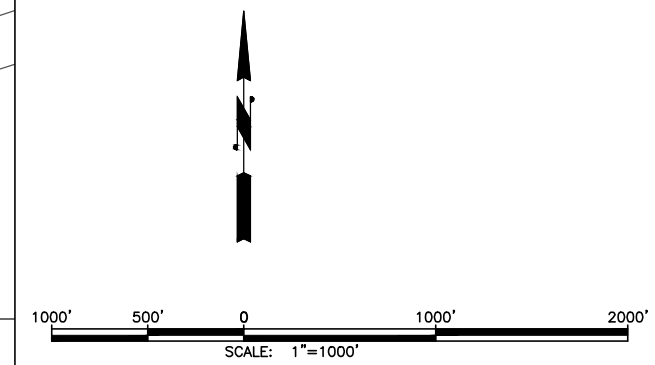
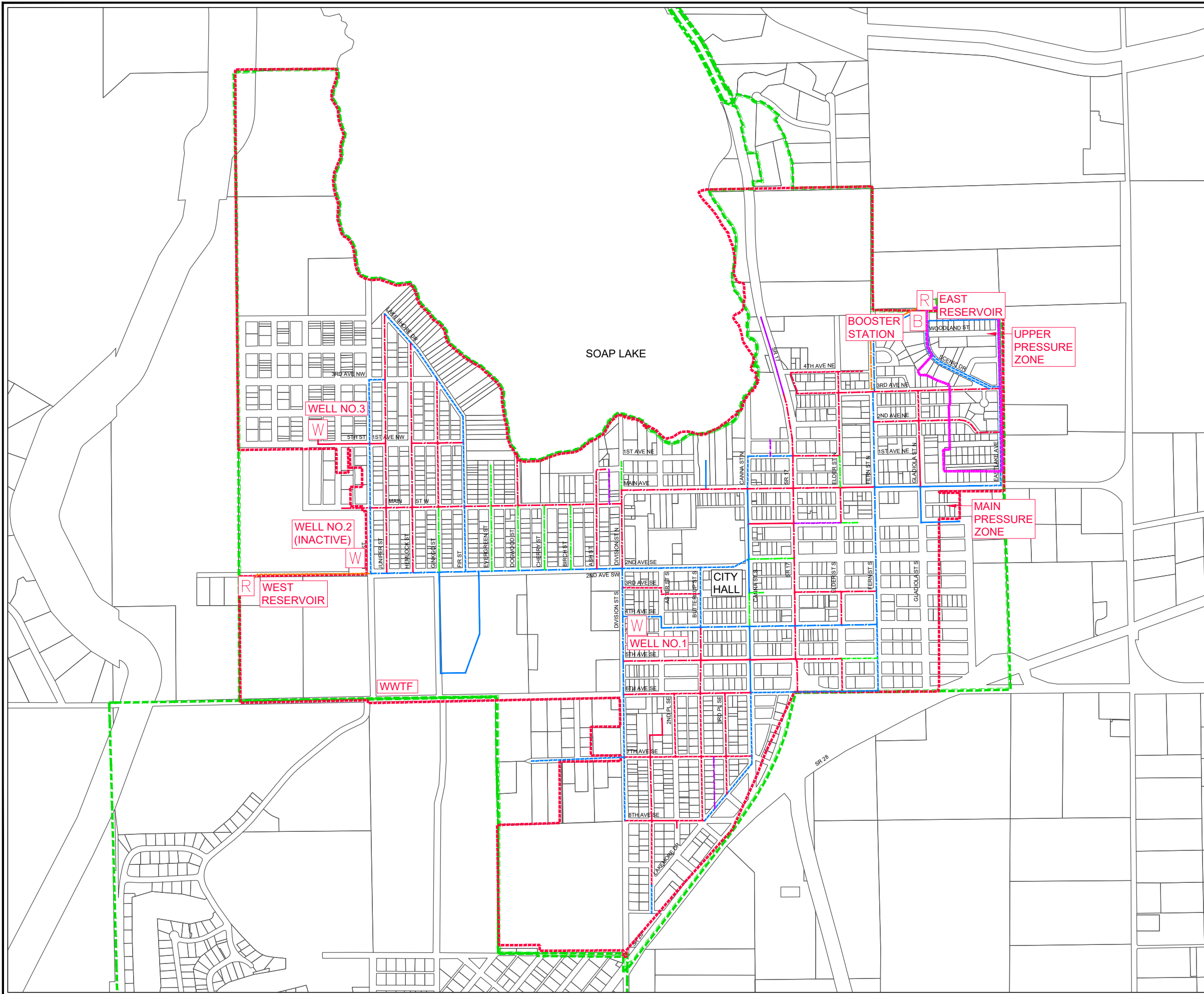


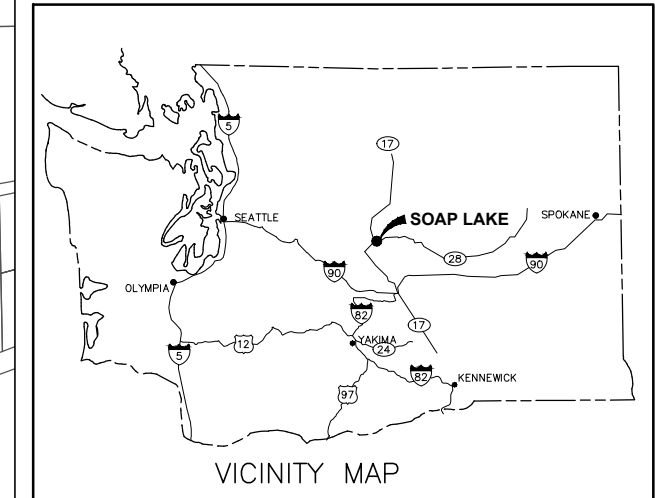
M:\Soap Lake\GENERAL\_MAPPING\City Hall Mapping\UPDATED WATER 22x34.dwg, 1/17/2019 1:11 PM, ALLAN COVELL



**LEGEND**

- R RESERVOIR
- W WELL
- B BOOSTER STATION
- CITY LIMITS
- UGA BOUNDARY
- PRESSURE ZONE

| PVC   | DI  | AC  | STL   |
|---|---|---|---|
| <span style="color: purple;">---</span> <3" WATER | <span style="color: purple;">---</span> <3" WATER | <span style="color: purple;">---</span> <3" WATER | <span style="color: purple;">---</span> <3" WATER |
| <span style="color: green;">---</span> 4" WATER   | <span style="color: green;">---</span> 4" WATER   | <span style="color: green;">---</span> 4" WATER   | <span style="color: green;">---</span> 4" WATER   |
| <span style="color: red;">---</span> 6" WATER     | <span style="color: red;">---</span> 6" WATER     | <span style="color: red;">---</span> 6" WATER     | <span style="color: red;">---</span> 6" WATER     |
| <span style="color: blue;">---</span> 8" WATER    | <span style="color: blue;">---</span> 8" WATER    | <span style="color: blue;">---</span> 8" WATER    | <span style="color: blue;">---</span> 8" WATER    |
| <span style="color: orange;">---</span> 12" WATER | <span style="color: orange;">---</span> 12" WATER | <span style="color: orange;">---</span> 12" WATER | <span style="color: orange;">---</span> 12" WATER |



**CITY OF SOAP LAKE**  
**WATER SYSTEM**  
 EXISTING WATER SYSTEM

**Gray & Osborne, Inc.**  
 CONSULTING ENGINEERS